
































OFFICIAL LEGEND

	EXISTING STREET R/W
	PROPOSED STREET R/W
	EDGE OF PAVEMENT
	EDGE OF DIRT/GRAVEL ROAD
	EXISTING CURB/GUTTER
	PROPOSED CURB/GUTTER
 E	EXISTING CENTER LINE
 E	PROPOSED CENTER LINE
 P	SURVEYED PROPERTY LINE
 P	UNSURVEYED PROPERTY LINE
 X	FENCE
	WALL (SPECIFY TYPE)
 C F	CUT/FILL LIMITS
 E	E CREEK/ E DITCH
 S	SWALE
 T	TELEPHONE CABLE
 G	GAS LINE
 W B	EXISTING WATER LINE
 W B	PROPOSED WATER LINE
	EXISTING STORM DRAIN
	PROPOSED STORM DRAIN
 SS	EXISTING SANITARY SEWER
 SS	PROPOSED SANITARY SEWER
	EXISTING DRAINAGE/UTILITY EASEMENT
	EXISTING PERMANENT SANITARY SEWER EASEMENT
	EXISTING TEMPORARY CONSTRUCTION EASEMENT
	PROPOSED PERMANENT DRAINAGE/UTILITY EASEMENT
	PROPOSED TEMPORARY CONSTRUCTION EASEMENT
	EXISTING GRADE (PROFILE)
	PROPOSED GRADE (PROFILE)
	WOODS LINE

REVISED 6-27-85
 F.B. PG.
 DATE: 4-24-74
 SCALE: NONE
 DRAWN BY: PNR,GAQ,JDH
 CHECKED BY: D.C.C.
 CITY ENGINEER: DEC

STANDARD DETAIL

LEGEND SYMBOLS

OFFICE OF THE
 CITY ENGINEER
 GASTONIA, N.C.

FILE NO.
71F-7